Lake James State Park

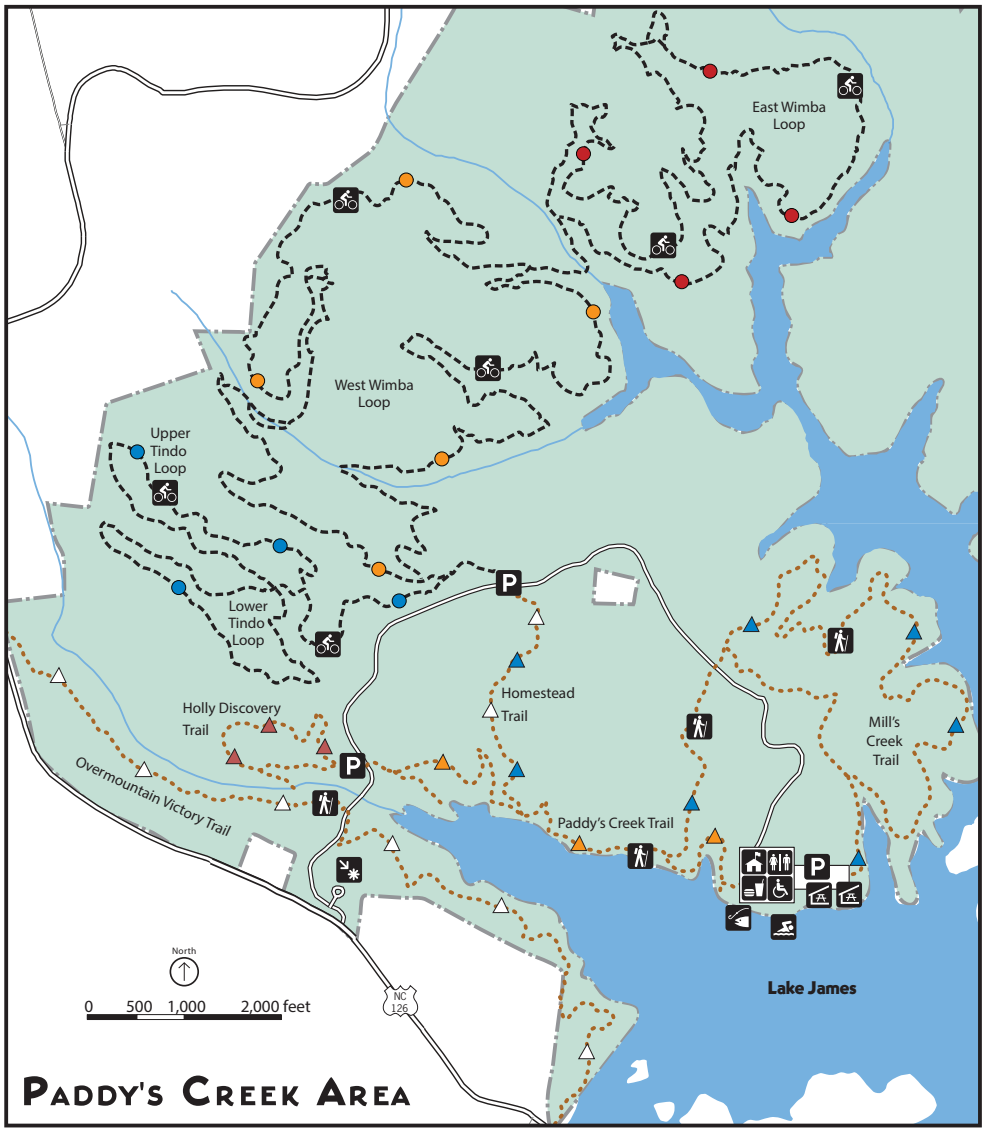

Legend

- Accessible
- Bathhouse
- Biking Trail
- Boat-in Camping
- Boat Ramp
- Camping
- Concession
- Fishing
- Hiking Trail
- Hospital - 911
  McDowell 828-659-5000
  Morganton 828-580-5000
- Park Boundary
- Park Office
- Parking
- Picnic Area
- Picnic Shelter
- Point of Interest
- Roads - Gravel
  - Paved
- Swimming
- Telephone
- Ranger Residence
- Restrooms

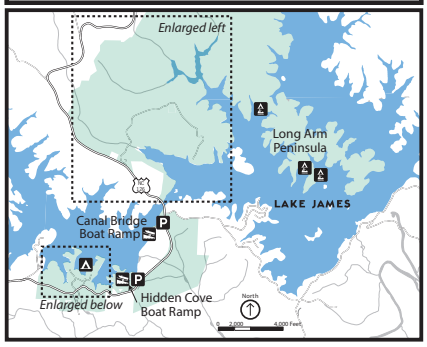

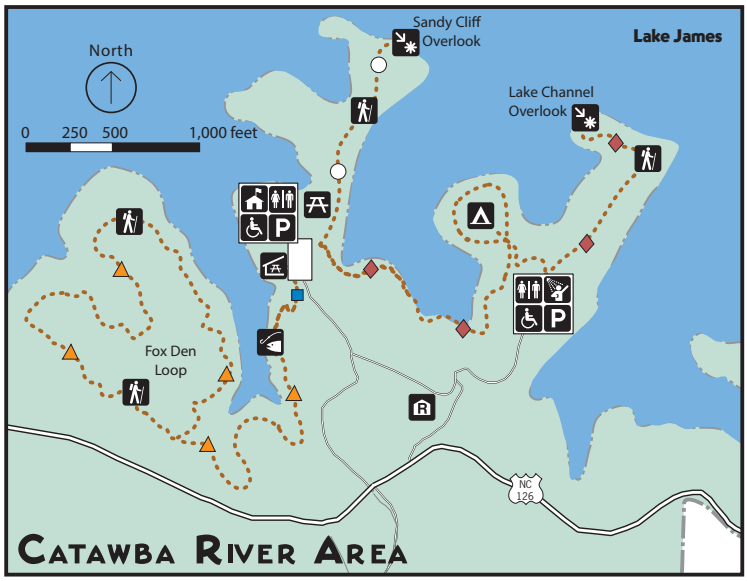

Trails

	blaze	difficulty	distance
Paddy's Creek Area			
Holly Discovery	Red	easy	0.75 mi.
Overmountain Victory	White	easy	2.0 mi.
Paddy's Creek	Orange	moderate	1.0 mi.
Homestead	Blue/White	easy	0.7 mi.
Mill's Creek	Blue	moderate	3.6 mi.
Upper Tindo Loop	Blue	easy	1.4 mi.
Lower Tindo Loop	Blue	easy	1.4 mi.
West Wimba Loop	Orange	moderate	6.0 mi.
East Wimba Loop	Red	moderate	4.4 mi.
Catawba River Area			
Fishing Pier	Blue	easy	0.3 mi
Fox Den Loop	Orange	moderate	2.25 mi.
Lake Channel Overlook	Red	moderate	1.5 mi.
Sandy Cliff Overlook	White	moderate	0.5 mi.

A larger map is available at the park office.

08/15